

BREAK OUT GROUP INSTRUCTIONS

You will be marking up the maps as a group – please discuss each item and come to a consensus on how to mark up the map. You are encouraged to make additional notes/explanations in the text box.

Transportation/Connectivity

Please think about and mark the map to address the following:

- Transportation problems (bad intersections, unsafe roads) – **(BLACK X)**
- Where sidewalks are needed **(DOTTED BLACK LINE)**
- Crosswalks **(BLACK CIRCLES)**
- Bike lanes **(DOTTED BLUE LINE)**
- Bus stops / bus routes **(circled T)**
- Roadway segments where there should be roadway improvements (streetscaping, etc. **(BLUE BOX)**)
- Any other types of connectivity or transportation improvements [your choice – ADD NOTE]

Parks/Open Space/ Environmental Protection

- Park improvements **[GREEN CIRCLE]**
- Important places to protect **[circled P]**
- Off-road trails **[DOTTED GREEN LINE]**
- Areas for historic preservation **[STAR AND NOTE]**
- Unique places **[STAR AND NOTE]**
- Use a **green** marker to draw the boundary to show the areas of the Town which should remain primarily “**RURAL**” in character

Village Revitalization/ Economic Development

- Priority areas/sites for redevelopment **(RED CIRCLE)**
- Areas where new or existing businesses should be encouraged **(RED B)**
- Areas where new or existing industrial growth should be encouraged **(RED X)**
- Areas where new or existing retail activity should be encouraged **(RED R)**
- Use a **blue** marker to draw the boundary to show the areas of the Villages and Town where growth and development should be encouraged (“**Developed**” areas)

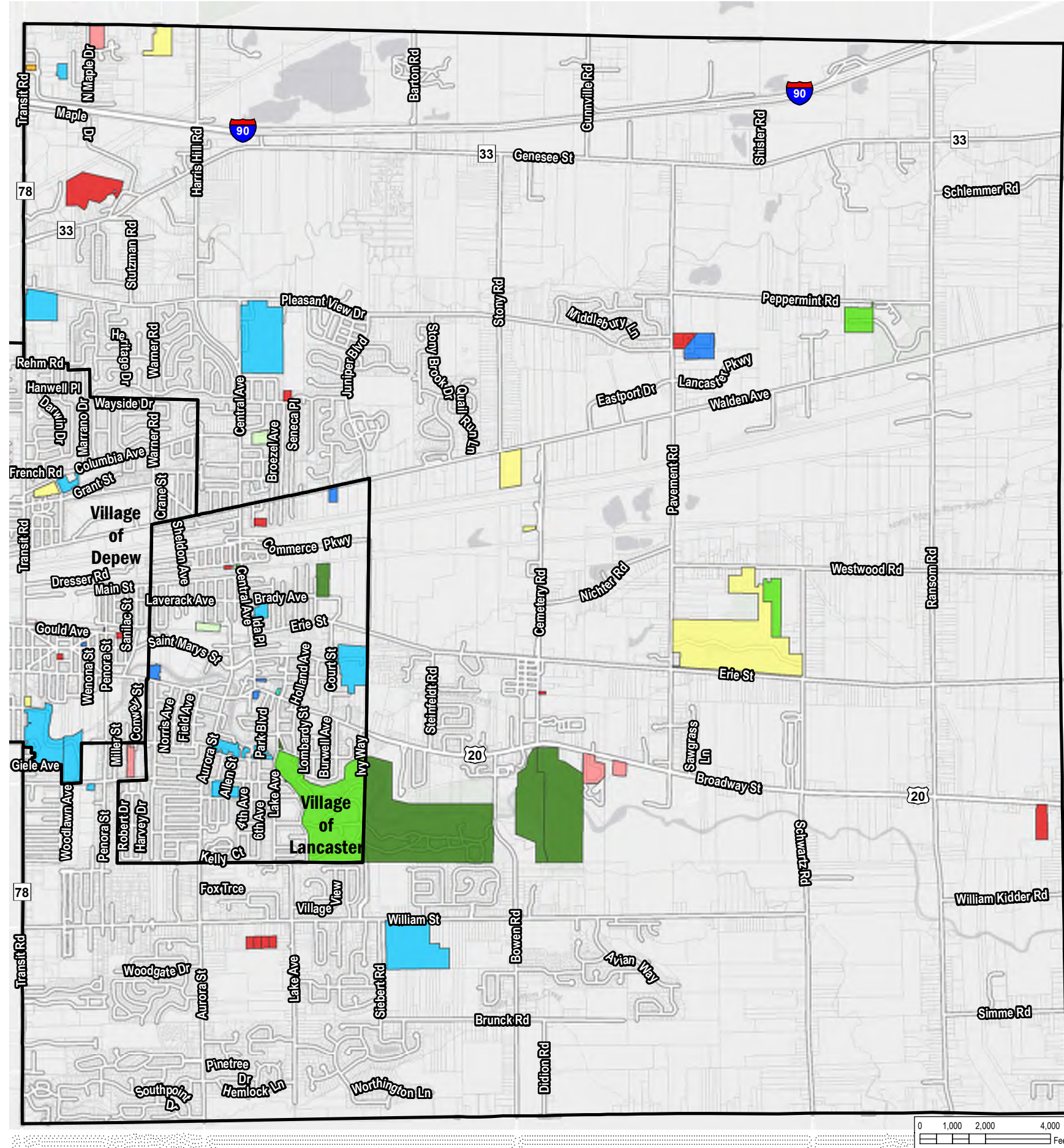
Other

Please add any other ideas you have for the Town and Villages

When you have finished marking up the map, please decide as a group the TOP 3 issues facing the Town and Villages and note them with the DOTS.

Pick a spokesperson who to report out your priority findings.

Community Comments



**Town of Lancaster
Village of Lancaster
Village of Depew
Comprehensive Plan**

**Community Facilities
Comments**



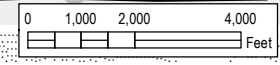
LEGEND

- Municipal Boundary
- Parcels (2016)
- Community Facilities**
- Cultural
- Educational Facility
- Emergency Services
- Government
- Health Facility
- Library
- Park
- Picnic Site
- Playground
- Recreation

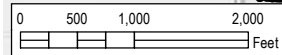


WD Project # 289215
Map Created: September, 2017

Wendel WD Architecture, Engineering, Surveying and Landscape Architecture, P.C. shall assume no liability for 1. Any errors, omissions, or inaccuracies in the information provided regardless of how caused or; 2. Any decision or action taken or not taken by the reader in reliance upon any information or data furnished hereunder.
Data Sources: Esri, HERE, DeLorme, MapmyIndia, OpenStreetMap contributors, Erie County Office of GIS, NYS Department of State, Office of Planning and Development, NYS Office of Information Technology Services, GIS Program Office, Town of Lancaster, Village of Lancaster, Village of Depew



Community Comments



Town of Lancaster
Village of Lancaster
Village of Depew
Comprehensive Plan

Community Facilities
Comments



LEGEND

- Parcels (2016)
- Community Facilities**
- Cultural
- Educational Facility
- Emergency Services
- Government
- Health Facility
- Library
- Park
- Picnic Site
- Playground
- Recreation



WD Project # 289215
Map Created: September, 2017

Wendel WD Architecture, Engineering, Surveying and Landscape Architecture, P.C. shall assume no liability for 1. Any errors, omissions, or inaccuracies in the information provided regardless of how caused or; 2. Any decision or action taken or not taken by the reader in reliance upon any information or data furnished hereunder.
Data Sources: Esri, HERE, DeLorme, Mapbox, OpenStreetMap contributors, Esri County Office of GIS, NYS Department of State, Office of Planning and Development, NYS Office of Information Technology Services, GIS Program Office, Town of Lancaster, Village of Lancaster, Village of Depew