TOWN OF LANCASTER ZONING MAP

LEGEND

- TOWNSHIP RANGE LINE
- SECTION LINE
- CITY OR VILLAGE LINE
- FARM OR GREAT LOT LINE
- PROPERTY LINE
- RAILROADS

AR	AGRICULTURAL RESIDENTIAL DISTRICT	
R1	RESIDENTIAL DISTRICT 1	
R2	RESIDENTIAL DISTRICT 2	
MFR3	MULTIFAMILY RESIDENTIAL DISTRICT 3	
MFR4	MULTIFAMILY RESIDENTIAL DISTRICT 4	
MFR5	MOBILEHOME RESIDENTIAL DISTRICT 5	
NB	NEIGHBOR BUSINESS	
GB	GENERAL BUSINESS	
CMS	COMMERCIAL AND MOTOR SERVICE	
SC	SHOPPING CENTER	
SGA	SAND, GRAVEL, AGGREGATES	
LI	LIGHT INDUSTRIAL	
GI	GENERAL INDUSTRIAL	
RCO	RESIDENTIAL COMMERCIAL OFFICE	

FLOOD PLAIN / WETLANDS CONSERVATION DISTRICT

FLOOD PLAIN / FLOOD PLAIN WETLANDS WETLANDS

AS PER: DEC & FEMA MAPPING
CHECK FLOODPLAIN AND WETLAND MAPS FOR DETAILED LOCATION

NOTE:
ZONING DISTRICT BOUNDARIES FOLLOW PROPOERTY LINES, ROAD CENTERLINES, STREAMS, OR RAILROAD RIGHT OF WAY UNLESS NOTED BY DIMENSION.

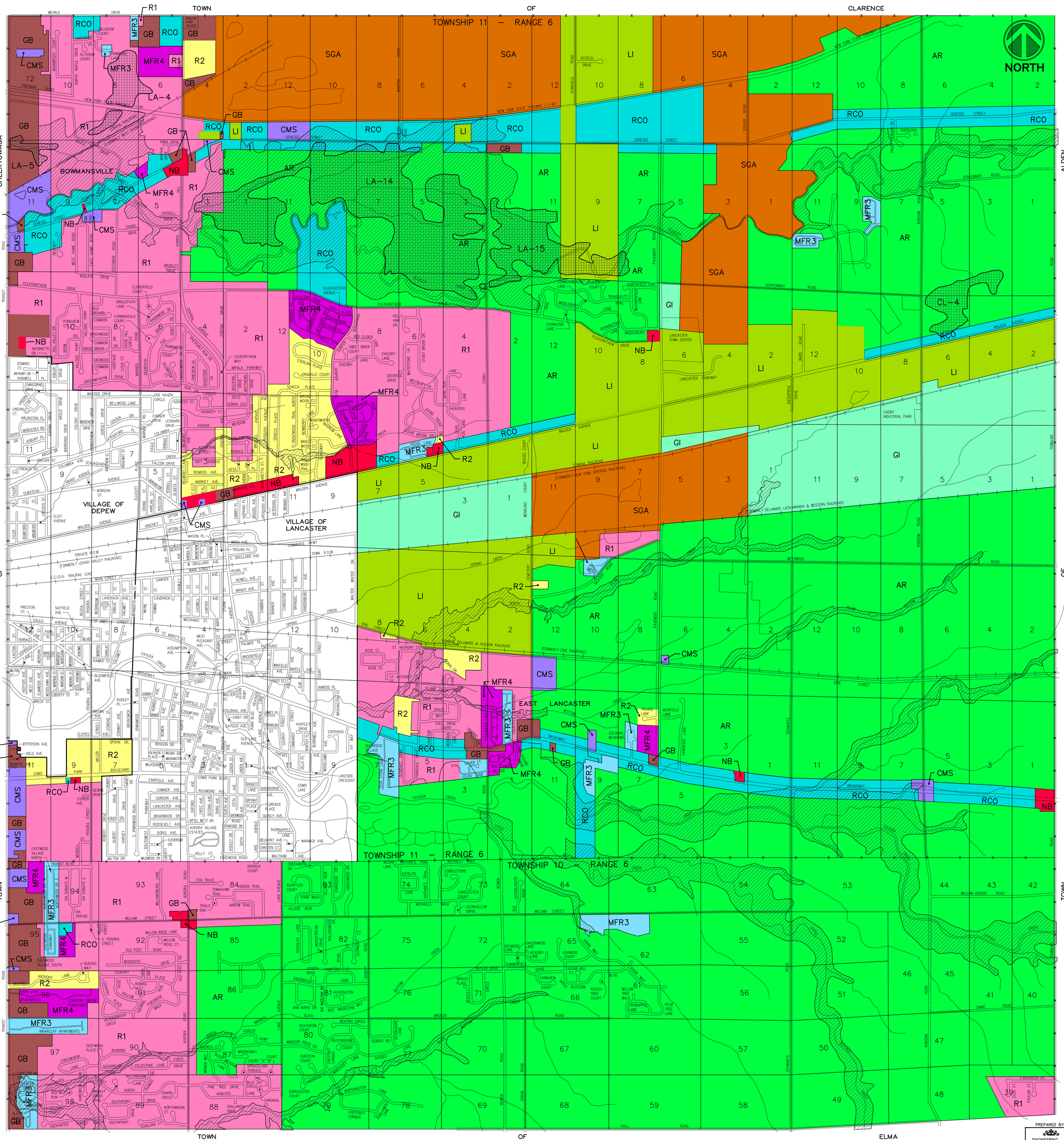

0 1000 1500 2000 3000 4000

APPROXIMATE SCALE: 1"=1000'
GRAPHIC SCALE IN FEET

PREPARED BY:

ENGINEERING
LAND SURVEYING
WM. SCHUTT & ASSOCIATES, P.C.
37 CENTRAL AVE.
LANCASTER, NY 14086-2143
PH. 716-683-5961
FAX 716-683-0169
WWW.WMSCHUTT.COM

AMMENDED 8/26/11

TOWN OF LANCASTER ZONING MAP

LEGEND

- TOWNSHIP RANGE LINE
- SECTION LINE
- CITY OR VILLAGE LINE
- FARM OR GREAT LOT LINE
- PROPERTY LINE
- RAILROADS

AR	AGRICULTURAL RESIDENTIAL DISTRICT
R1	RESIDENTIAL DISTRICT 1
R2	RESIDENTIAL DISTRICT 2
MFR3	MULTIFAMILY RESIDENTIAL DISTRICT 3
MFR4	MULTIFAMILY RESIDENTIAL DISTRICT 4
MFR5	MOBILEHOME RESIDENTIAL DISTRICT 5
NB	NEIGHBOR BUSINESS
GB	GENERAL BUSINESS
CMS	COMMERCIAL AND MOTOR SERVICE
SC	SHOPPING CENTER
SGA	SAND, GRAVEL, AGGREGATES
LI	LIGHT INDUSTRIAL
GI	GENERAL INDUSTRIAL
RCO	RESIDENTIAL COMMERCIAL OFFICE

FLOOD PLAIN / WETLANDS CONSERVATION DISTRICT

FLOOD PLAIN / FLOOD PLAIN WETLANDS WETLANDS

AS PER: DEC & FEMA MAPPING
CHECK FLOODPLAIN AND WETLAND MAPS FOR DETAILED LOCATION

NOTE:
ZONING DISTRICT BOUNDARIES FOLLOW PROPOERTY LINES, ROAD CENTERLINES, STREAMS, OR RAILROAD RIGHT OF WAY UNLESS NOTED BY DIMENSION.

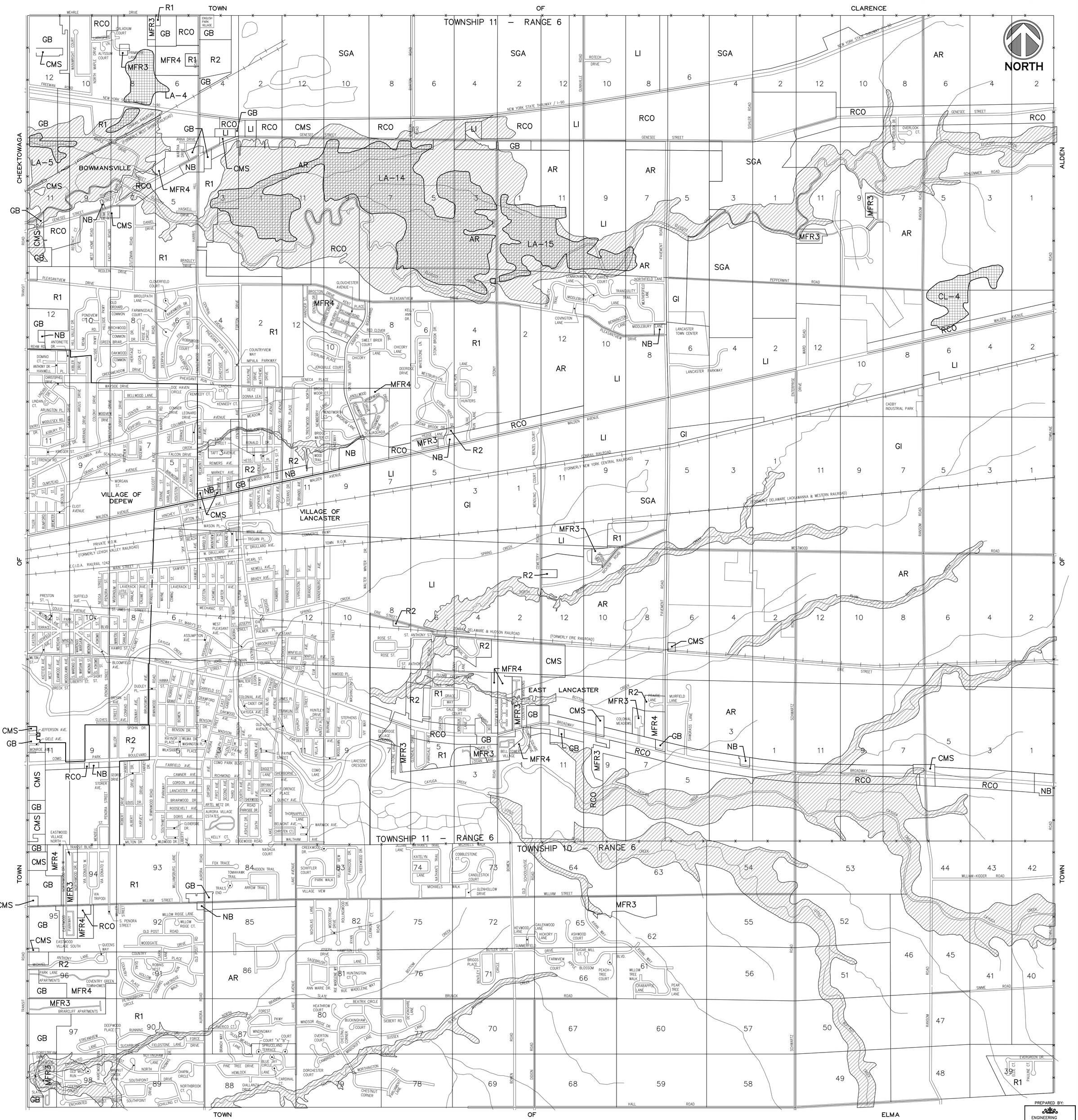

0 1000 1500 2000 3000 4000

APPROXIMATE SCALE: 1"=1000'
GRAPHIC SCALE IN FEET

PREPARED BY:

ENGINEERING
LAND SURVEYING
WM. SCHUTT & ASSOCIATES, P.C.
37 CENTRAL AVE.
LANCASTER, NY 14086-2143
PH.:716-683-0941
FAX:716-683-0169
WWW.WMSCHUTT.COM

AMMENDED 8/26/11

TOWN OF LANCASTER ZONING MAP

LEGEND

- TOWNSHIP RANGE LINE
- SECTION LINE
- CITY OR VILLAGE LINE
- FARM OR GREAT LOT LINE
- PROPERTY LINE
- RAILROADS

AR	AGRICULTURAL RESIDENTIAL DISTRICT
R1	RESIDENTIAL DISTRICT 1
R2	RESIDENTIAL DISTRICT 2
MFR3	MULTIFAMILY RESIDENTIAL DISTRICT 3
MFR4	MULTIFAMILY RESIDENTIAL DISTRICT 4
MFR5	MOBILEHOME RESIDENTIAL DISTRICT 5
NB	NEIGHBOR BUSINESS
GB	GENERAL BUSINESS
CMS	COMMERCIAL AND MOTOR SERVICE
SC	SHOPPING CENTER
SGA	SAND, GRAVEL, AGGREGATES
LI	LIGHT INDUSTRIAL
GI	GENERAL INDUSTRIAL
RCO	RESIDENTIAL COMMERCIAL OFFICE

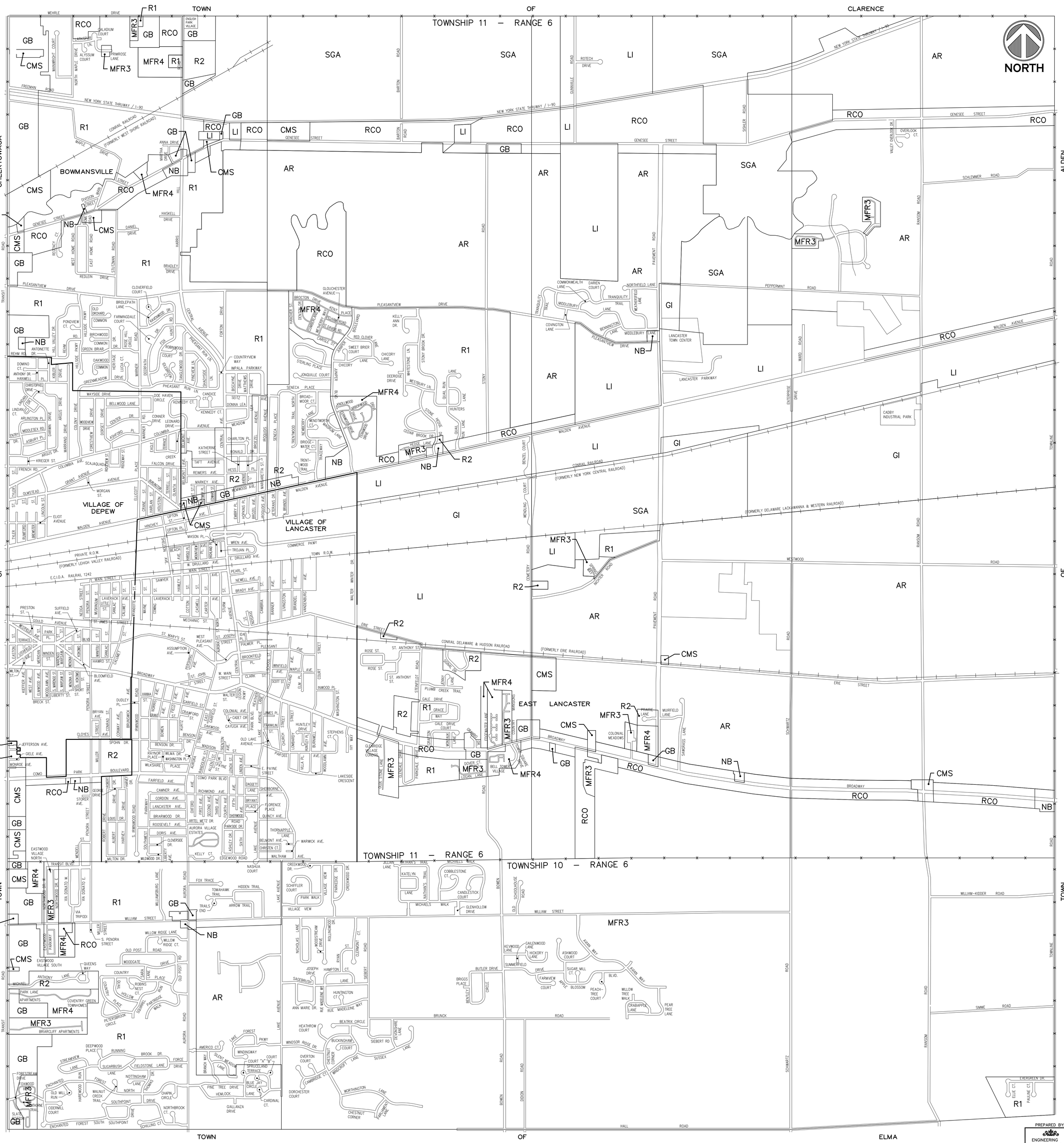

PREPARED BY:

ENGINEERING
LAND SURVEYING
WH. SCHUTT & ASSOCIATES, P.C.
37 CENTRAL AVE.
LANCASTER NY 14086-2143
PH 716-683-5991
FAX 716-683-5169
WWW.WMSCHUTT.COM

AMMENDED 8/26/11

TOWN OF LANCASTER STREET MAP

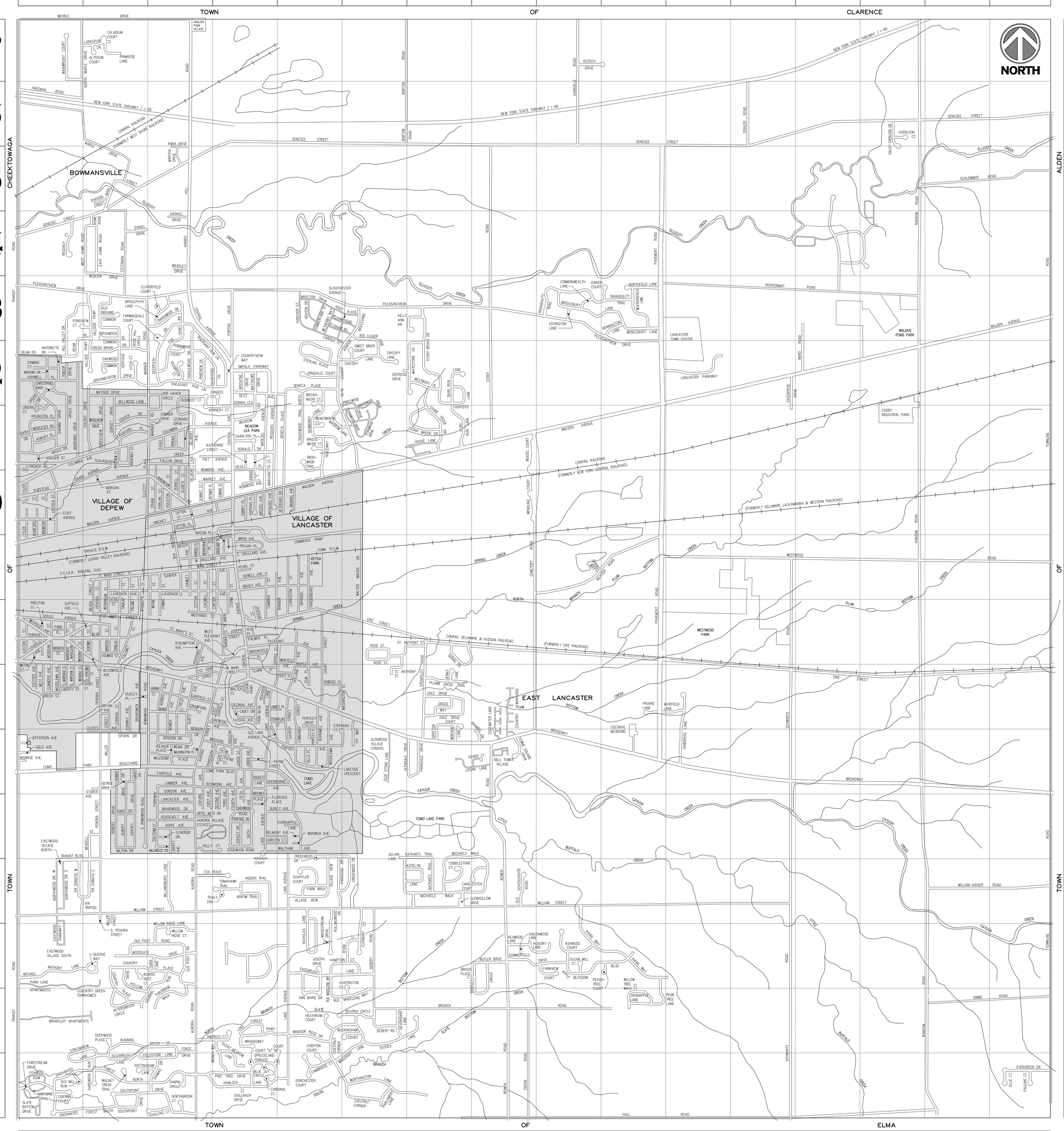

STREET INDEX

Albert Drive (L) B-5
Allen Street ((L) D-6
Alyssum Court (T) B-17
America Court (T) D-2
Ann Marie Drive (T) E-2
Anna Drive (T) C-15
Anthony Drive (D) A-12
Antoinette Drive (D) A-12
Apple Blossom Boulevard (T) K-2
Argus Drive (D) A-11
Arlington Place (D) A-11
Arrow Trail (T) D-4
Artel Metz Drive (L) C-5
Asbury Place (D) A-11
Ashford Place (D) B-11
Ashley Drive (L) D-5
Ashwood Court (T) J-3
Assumption Avenue (L) C-8
Aurora Road (T) C-3
Aurora Street (L) C-6
Aurora St. North (L) D-8
Avenue C (T) D-10
Avian Way (T) K-3

Banner Avenue (L) D-9
Barton Road (T) F-16
Beach Avenue (L) C-9
Beatrix Circle (T) F-2
Bell Tower Village (T) H-6
Belmont Avenue (L) E-5
Belmont Avenue (T) C-10
Bellwood Lane (D) B-12
Bennington Lane (T) K-13
Benson Drive (L) C-6
Bentley Circle (T) H-3
Benzel Court (T) H-11
Birchwood Common (T) B-13
Biscayne Drive (T) D-12
Bloomfield Avenue (D) A-8
Blue Jay Circle (T) D-1
Bolimer Place (T) D-10
Bowen Avenue (L) C-7
Bowen Road (T) H-3
Bradley Drive (T) C-14
Brady Avenue (L) D-9
Branch Way (T) D-2
Brandel Avenue (L) E-9
Breck Place (D) A-7
Brewster Street (D) A-10
Briarcliff Apartments (T) A-2
Briarwood Drive (L) C-5
Bridgewater Court (T) E-11
Bridlepath Lane (T) C-13

Briggs Place (T) H-3
Broadmoor Court (T) E-12
Broadway (D) A-8
Broadway (L) C-7
Broadway (T) G-6
Brocton Drive (T) E-13
Broezel Avenue (L) D-10
Broezel Avenue (T) D-11
Brookfield Place (L) D-8
Brunck Road (T) F-2
Brunswick Avenue (L) B-6
Bryan Avenue (D) B-7
Bryant Place (L) D-5
Buckingham Court (T) F-2
Burlington Avenue (D) C-10
Burnwell Avenue (L) E-6
Butler Drive (T) H-3

Cadet Circle (L) D-7
Caladium Court (T) B-17
Calumet Street (D) B-8
Cambria Street (L) D-8
Cambridge Court (T) E-1
Camner Avenue (L) C-6
Candice Court (T) C-12
Candlestick Court (T) H-4
Cardinal Court (T) D-1
Carlisle Street (T) E-13
Carter Street (L) D-9
Caswell Street (L) C-9
Cayuga Avenue (L) D-7
Cedar Brook Drive (L) G-11
Cemetery Road (T) H-9
Center Drive (D) B-11
Central Avenue (T) D-12
Central Avenue (L) D-9
Chapin Circle (T) C-1
Charlton Place (T) D-11
Chestnut Corner (T) E-1
Chicory Lane (T) F-12
Christen Court (L) D-5
Christophel Drive (D) A-12
Church Street (L) E-7
Cider Mill Court (T) A-1
Clark Street (L) D-7
Clermont Court (T) F-3
Cloverfield Court (T) C-13
Cloverside Drive (L) C-5
Cloyes Avenue (D) B-6
Cobblestone Court (T) G-4
Colonial Avenue (L) D-7
Colonial Meadows (T) K-6
Colony Drive (D) B-11

Columbia Avenue (D) B-11
Columbia Avenue (T) C-11
Commerce Parkway (L) D-10
Commonwealth Lane (T) J-13
Como Lake Park G-5
Como Park Boulevard (L) C-6
Como Park Boulevard (T) A-6
Conner Drive (D) C-11
Conrad Street (D) B-7
Conway Avenue (D) B-7
Cotton Street (L) C-9
Country Mansions (T) H-7
Country Place (T) B-3
Countryview Way (T) D-12
Court Street (L) E-7,8
Coventry Green (T) A-2
Covington Lane (T) J-13
Cowing Street (L) C-9
Crane Street (D) C-10
Crawford Street (L) C-7
Creekwood Drive (T) E-5
Cumberland Street (T) E-13

Daggett Lane (L) D-6
Daniel Drive (T) B-14
Darien Court (T) K-13
Darwin Drive (D) A-11
Deepwood Place (T) B-2
Deerpath Drive (T) C-12
Deeridge Drive (T) F-12
Denton Drive (T) E-13
Devonshire Lane (T) F-2
Didion Road (T) H-1
Division Street (L) D-8
Division Street (T) B-15
Doe Haven Circle (D) C-12
Domino Court (D) A-12
Donna Lea (T) D-11
Dorchester Court (T) E-1
Doris Avenue (L) C-5
Dorset Drive (D) B-11
Dover Court (T) H-6
Drullard Avenue East (L) D-9
Drullard Avenue West (L) C-9
Dudley Place (L) C-7

Eagle Terrace (D) C-11
Easton Street (D) A-8
Eastwood Parkway (T) A-3
Edgewood Road (L) D-5
Edward Street (T) D-10
Eliot Avenue (D) A-10
Ellicott Place (L) B-10

Ellie Court (T) T-1
Elm Place (L) E-8
Elmwood Avenue (D) A-7
Embry Place (L) D-10
Enchanted Forest North (T) B-1
Enchanted Forest South (T) A-1
English Park Village (T) C-17
Enterprise Drive (T) P-12
Entry Drive (D) A-11
Erie Street (L) H-8
Evergreen Drive (T) T-1

Fairfield Avenue (L) C-6
Falcon Drive (D) C-11
Farmingdale Court (T) C-13
Farmview Court (T) J-13
Field Avenue (L) C-7
Fieldstone Lane (T) C-1
Fifth Avenue (L) D-5
First Avenue (L) C-5
Florence Place (L) D-5
Force Drive (T) C-2
Forestream Drive (T) A-1
Forestview Drive (D) B-11
Forton Drive (T) D-13
Fourth Avenue (L) D-5
Fox Hunt Road (T) C-12
Fox Trace (T) C-4
Foxwood Row (T) A-1
Franklin Street (L) D-7
Freeman Road (T) A-16
French Road (D) A-11

Gale Drive (T) G-7
Garfield Street (L) C-7
Garfield Street East (L) D-7
Genesee Street (T) E-16
George Drive (L) B-6
Giallanza Drive (T) D-1
Giele Avenue (T) A-6
Glendale Drive (T) G-6
Glenhollow Drive (T) G-4
Gloucester Avenue (T) F-13
Gordon Avenue (L) G-7
Gould Avenue (D) A-8
Grace Way (T) G-7
Grafton Court (T) G-7
Grambo Drive (T) H-6
Grant Avenue (D) A-10
Grant Street (L) C-7
Greenbriar Drive (T) B-12
Greenmeadow Drive (T) B-12
Gunnville Road (T) J-16

Hall Road (T) J-1
Hampton Court (T) F-3
Hanna Street (L) C-7
Hanover Street (T) E-13
Hanwell Place (D) A-12
Harewood Run (T) B-1
Harlan Street (D) C-10
Harold Place (L) C-9
Harris Hill Road (T) C-14
Harvey Drive (L) B-5
Haskell Drive (T) C-14
Hawley Avenue (L) C-9
Hawro Street (D) B-8
Hawthorne Trail (T) A-1
Heathrow Court (T) E-2
Heather Lane (L) D-7
Hedge Lane (T) G-11
Hemlock Lane (T) D-1
Heritage Drive (T) B-12
Hess Place (T) D-11
Hidden Trail (T) D-4
Highland Place (L) D-9
Hill Valley Drive (T) A-13
Hillside Parkway (T) B-13
Hinchey Avenue (L) C-10
Holland Avenue (L) E-7
Home Road (T) B-14
Home Road East (T) B-14
Home Road West (T) B-14
Hopkins Place (L) D-10
Houston Street (D) C-10
Hunters Lane (T) G-12
Huntington Court (T) F-2
Huntley Drive (L) E-7
Huntley Place (L) E-6

Ida Place (L) D-8
Idlebrook Court (T) C-12
Impala Parkway (T) D-12
Inwood Place (L) E-7
Iroquois Avenue (L) D-10
Iroquois Avenue (T) C-6
Irwinwood Road (L) C-6
Irwinwood Road South (L) B-5
Ivy Way (L) F-6

James Place (L) D-7
Jefferson Avenue (T) A-6
Jenny Lane (L) G-7
Jillian Lane (T) F-5
Jonquille Court (T) E-11
Joseph Drive (T) E-3
Juniper Boulevard (T) F-12,13

Katelyn Lane (T) G-4
Katherine Street (T) D-11
Kelly Court (L) C-5
Kelly Ann Drive (T) G-13
Kennedy Court (T) D-11
Kent Place (T) F-13
Keysa Park E-9
Kibler Drive (D) A-12
Kleffer Avenue (D) A-7
Kokomo Street (D) B-8
Kokomo Street South (D) B-7
Krieger Street (D) A-11
Kurtz Avenue (L) C-7

Lake Avenue (L) D-5
Lake Avenue (T) E-2
Lake Forest Parkway (T) D-2
Lakeside Crescent (L) E-6
Lancaster Avenue (L) C-5
Lancaster Parkway (T) L-11
Larkspur Lane (T) B-17
Laverack Avenue (D) B-9
Laverack Avenue (L) C-9
Legion Parkway (L) D-7
Lenox Street (L) D-6
Leonard Drive (D) C-11
Liberty Street (D) E-7
Liberty Avenue (L) C-5
Lincoln Street (D) A-10
Lindon Drive (D) A-12
Lindon Court (D) A-11
Linden Avenue (L) D-6
Litchfield Avenue (D) A-8
Little Street (D) B-9
Livingston Street (L) E-9
Logan Lane (T) H-6
Lombardy Street (L) E-6
Louis Drive (L) B-5
Lucia Court (L) B-12

Madison Street (L) D-6
Magnum Lane (T) E-13
Main Street (T) B-15
Main Street (D) B-9
Main Street West (L) D-8
Manitou Street (D) B-8
Maple Avenue (L) E-7
Maple Drive (T) A-16
Maple Drive North (T) B-17
Marengo Street (D) A-8
Marengo Street South (D) A-7
Margaretta Street (T) D-11
Marky Avenue (T) D-10

Marrano Drive (T) A-11
Martha Drive (T) C-15
Mason Place (L) D-9
Matthews Drive (T) D-12
Meadow Lea Drive (T) D-11
Meadow Lea Park C-11
Mechanic Street (L) C-8
Meridan Street (D) A-8
Michael Anthony Lane (T) A-3
Michaels Walk (T) G-4
Middlebury Lane (T) K-13
Middlesex Road (D) A-11
Miller Street (D) B-7
Miller Street (T) B-4,6
Milton Drive (L) B-5
Minden Street (L) A-8
Monroe Avenue (T) A-6
Montauk Lane (T) G-6
Morgan Street (D) B-10
Mountview Place (L) C-9
Muirfield Lane (T) L-7
Muskingum Street (D) B-9

Nashua Court (T) D-5
Nathan's Trail (T) G-4
Neoga Street (D) B-9
Newberry Lane (T) E-11
Newell Avenue (L) D-9
Nicholas Lane (T) E-3,4
Nichter Road (T) J-9
Norris Avenue (L) C-7
Northbrook Court (L) C-1
Northfield Lane (T) K-13
Northwood Drive East (T) A-4
Northwood Drive West (T) A-4
Nottingham Lane (T) B-1

Oakwood Common (T) B-12
Oakwood Avenue (L) D-7
Olanta Street (D) C-10
Old Lake Avenue (L) D-6
Old Mill Run (T) A-1
Old Orchard Common (T) B-13
Old Post Road (T) C-3
Old Schoolhouse Road (T) H-4
Olde Stone Lane (T) F-6
Olmstead Avenue (D) A-10
Overlook Court (T) R-15
Overton Court (T) E-1
Oxford Avenue (L) C-6

Palmer Place (L) D-8
Pardee Avenue (L) E-6

Park Boulevard (L) D-7
Park Place (D) A-8
Park Walk (T) E-4
Parkdale Drive (T) G-6
Parkedge Drive (T) E-4
Parklane Apartments (T) A-3
Parkside Drive (L) D-5
Parliament Lane (T) F-1
Partridge Walk (T) C-2
Pauline Court (T) T-1
Pavement Road (T) K-9
Payne Street East (L) D-6
Payne Street West (L) D-6
Peachtree Court (T) K-3
Pear Tree Lane (T) K-3
Pearl Street (L) D-9
Pelham Road (T) F-13
Penora Street (D) B-8
Penora Street (T) B-4
Penora Street South (T) B-4
Peppermint Road (T) L-13
Pershing Avenue (L) C-8
Petersbrook Circle (T) B-2
Pheasant Run Lane (T) C-13
Pine Tree Drive (T) C-1
Pineview Lane (T) C-12
Pleasant Avenue (L) D-8
Pleasant Avenue West (L) D-8
Pleasantview Drive (T) C-13
Plumb Creek Trail (L) G-7
Pondview Court (T) C-1
Prairie Lane (T) K-7
Primrose Lane (T) B-17
Preston Street (D) A-8

Quail Hollow (T) B-3
Quail Run Lane (T) G-11
Queen's Way (T) B-3
Quincy Avenue (L) D-5

Rachael Court (T) H-6
Randolph Street (L) C-6
Ransom Road (T) R-7
Ravenswood Drive (T) C-13
Raynor Place (L) C-6
Red Clover Lane (T) F-12,13
Redlein Drive (T) B-14
Regency Court (T) A-14
Rehm Road (D) A-12
Rehm Road (T) A-12
Reimers Avenue (T) C-10
Remwood Avenue (T) D-10
Richmond Street (L) C-6
Ridgeview Street (D) B-11

Ridgeway Street (D) B-11
Robert Drive (L) B-5
Robins Nest Court (T) B-3
Robinwood Court (T) C-12
Rollingwood Drive (T) E-3
Ronald Drive (T) D-11
Roosevelt Avenue (L) C-5
Rose Hill Circle (T) B-13
Rose Street (T) F-8
Rotech Drive (T) J-17
Rue Madeleine Way (T) F-2
Rumford Street (D) A-10
Running Brook Drive (T) B-2
Ryan Street (T) F-3

St. Anthony Street (T) G-8
St. David's Road (T) E-13
St. James Street (D) B-8
St. John Street (L) C-7
St. Joseph Street (L) D-8
St. Mary's Street (L) C-8
Sagebrush Lane (T) E-3
Sanilac Street (D) B-8
Sara Lane (T) C-3
Sawgrass Lane (T) L-6,7
Sawyer Avenue (L) C-9
Schiffler Court (T) E-4
Schilling Court (L) C-1
Schlemmer Road (T) S-15
School Street (L) E-8
Schwartz Road (T) M-1
Scott Street (L) E-8
Second Avenue (L) D-5
Seitz Avenue (L) D-12
Seneca Place (T) E-11
Shadyside Lane (T) C-12
Sheldon Avenue (L) C-9
Sherborne Avenue (L) D-6
Sherwood Road (L) D-5
Shisler Road (T) M-16
Short Street (D) B-7
Siebert Road (T) F-3
Signal Drive (T) G-8
Simme Road (T) S-2
Sixth Avenue (L) D-5
Slate Bottom Drive (T) A-1
Southpoint Drive (T) B-1
Southwest Parkway (L) C-5
Spohn Drive (D) B-7
Spring Way (T) J-9
Spruceland Terrace (T) D-1
Squirrel Run (T) B-2
Steinfeldt Road (T) G-7

Stephens Court (L) F-6
Sterling Place (T) E-12
Stone Hedge Drive (T) G-11
Stony Road (T) H-12
Stony Brook Drive (T) G-13
Storer Avenue (T) B-6
Streamview Lane (T) A-1
Sturm Street (L) D-9
Stutzman Road (T) B-14
Suffield Avenue (D) A-8
Sugar Mill Court (T) J-3
Sugarbush Lane (T) B-1
Summerfield Drive (T) H-3
Summit Street (T) C-10
Sussex Lane (T) F-2
Sweet Brier Court (T) F-12

Taft Avenue (T) D-11
Tanglewood Drive (T) C-12
Terrace Boulevard (D) A-8
Terrell Street (D) C-10
Third Avenue (L) D-5
Thomas Drive(T) C-1
Thornapple Lane (T) E-5
Tomahawk Trail (T) D-4
Town Center (T) L-13
Town Line Road (T) T-3
Town Square Drive (T) H-6
Traceway (T) E-11
Trails End (T) D-4
Tranquility Trail (T) J-13
Transit Boulevard (T) A-4
Transit Road (T) A-2
Trenton Avenue (L) D-6
Trentwood Trail (T) E-11
Trentwood Trail North (T) E-11
Trojan Place (L) D-9
Tyler Street (D) A-10

Upton Place (L) C-10
Upton Street (L) C-10

Valley Overlook Drive (T) R-15
Vandenburg Avenue (L) E-9
Veterans Drive (T) E-10
Via Donato East (T) B-4
Via Donato West (T) A-4
Via Tripodi (T) A-4
Villa Place (L) E-6
Village View (T)

Wainwright Court (T) A-17
Walden Avenue (T) G-11

Walden Avenue (L) D-10
Walden Avenue (D) B-10
Walden Pond Park R-13
Walnut Creek Trail (T) B-1
Walter Street (L) D-7
Walter Winter Drive (L) F-8
Waltham Avenue (L) E-5
Ward Road (T) P-12
Warner Road (T) B-12
Warner Road (D) B-11
Warsaw Street (D) A-8
Warsaw Street South (D) A-7
Warwick Avenue (L) E-5
Washington Street (L) F-6
Washington Place (L) C-6
Wayne Street (L) C-8
Wayside Drive (D) B-11
Weathersfield Lane (T) K-13
Wehrle Drive (T) A-17
Wendell Street (T) B-5
Wendling Court (T) H-10
Wenona Street (D) A-8
Wenona Street South (D) A-7
Wentdworth Court (T) E-11
Wetherby Way (T) E-13
West Avenue (D) A-7
Westfield Avenue (D) A-6
Westwood Park L-8
Westwood Road (T) M-9
Westbury Lane (T) G-12
Whitestone Lane (T) G-12
Wildwood Drive (L) C-5
Wilkshire Place (L) C-6
William Street (T) D-4
William-Kidder Road (T) S-4
Wilma Drive (L) C-6
Williamsburg Lane (T) C-4
Willow Ridge Court (T) C-3
Willow Ridge Lane (T) C-3
Windcroft Lane (T) F-2
Windingway (T) D-2
Windsor Ridge Drive (T) E-2
Winfield Avenue (L) E-8
Woodgate Drive (T) C-3
Woodlawn Avenue (L) E-6
Woodlawn Avenue (D) A-7
Woodstream Drive (T) E-3
Woodview Drive (D) B-11
Worthington Lane (T) F-1
Wren Avenue (L) D-9
Wyandotte Street (D) B-9

(T) Town of Lancaster (L) Village of Lancaster (D) Village of Depew

AMENDED 08/26/11

ENGINEERING LAND SURVEYING
WM. SCHUTT & ASSOCIATES, P.C.
37 CENTRAL AVE
LANCASTER, NY 14086-2143
PH: 716-683-5861
FAX: 716-683-5169
WWW.WMSCHUTT.COM
PREPARED BY

TOWN OF LANCASTER STREET MAP

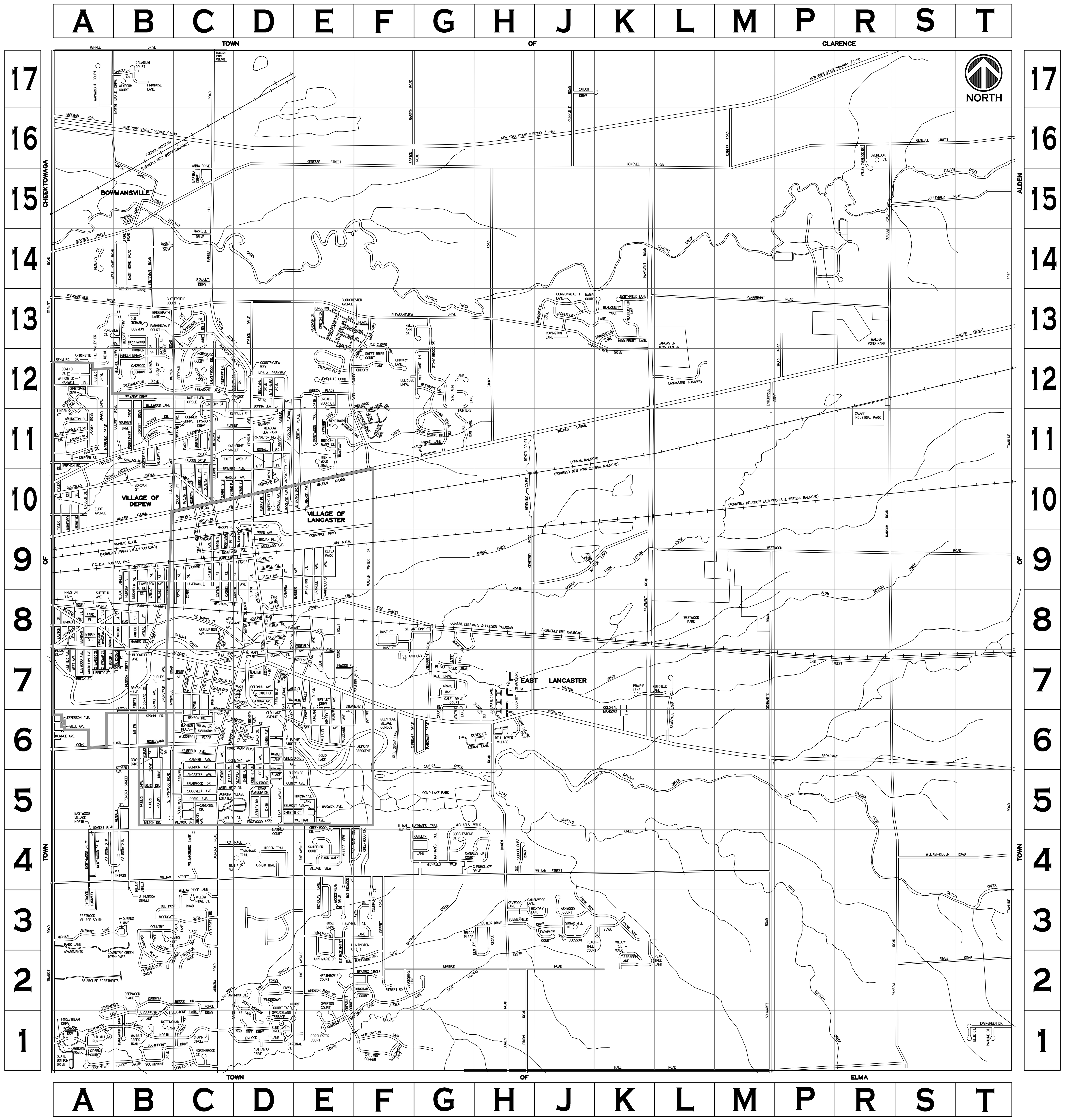

STREET INDEX

Albert Drive (L)	B-5
Allen Street ((L)	D-6
Alyssum Court (T)	B-17
Americo Court (T)	D-2
Ann Marie Drive (T)	E-2
Anna Drive (T)	C-15
Anthony Drive (D)	A-12
Antoinette Drive (D)	A-12
Apple Blossom Boulevard (T)	K-2
Argus Drive (D)	A-11
Arlington Place (D)	A-11
Arrow Trail (T)	D-4
Artel Metz Drive (L)	C-5
Asbury Place (D)	A-11
Ashford Place (D)	B-11
Ashley Drive (L)	D-5
Ashwood Court (T)	J-3
Assumption Avenue (L)	C-8
Aurora Road (T)	C-3
Aurora Street (L)	C-6
Aurora St. North (L)	D-8
Avenue C (T)	D-10
Avian Way (T)	K-3
Banner Avenue (L)	D-9
Barton Road (T)	F-16
Beach Avenue (L)	C-9
Beatrix Circle (T)	F-2
Bell Tower Village (T)	H-6
Belmont Avenue (L)	E-5
Belmont Avenue (T)	C-10
Bellwood Lane (D)	B-12
Bennington Lane (T)	K-13
Benson Drive (L)	C-6
Bentley Circle (T)	H-3
Benzel Court (T)	H-11
Birchwood Common (T)	B-13
Biscayne Drive (T)	D-12
Bloomfield Avenue (D)	A-8
Blue Jay Circle (T)	D-1
Botimer Place (T)	D-10
Bowen Avenue (L)	C-7
Bowen Road (T)	H-3
Bradley Drive (T)	C-14
Brady Avenue (L)	D-9
Branch Way (T)	D-2
Brandel Avenue (L)	E-9
Breck Place (D)	A-7
Brewster Street (D)	A-10
Briarcliff Apartments (T)	A-2
Briarwood Drive (L)	C-5
Bridgewater Court (T)	E-11
Bridlepath Lane (T)	C-13
Briggs Place (T)	H-3
Broadmoor Court (T)	E-12
Broadway (D)	A-8
Broadway (L)	C-7
Broadway (T)	G-6
Brocton Drive (T)	E-13
Broezel Avenue (L)	D-10
Broezel Avenue (T)	D-11
Brookfield Place (L)	D-8
Brunck Road (T)	F-2
Brunswick Avenue (L)	B-6
Bryan Avenue (D)	B-7
Bryant Place (L)	D-5
Buckingham Court (T)	F-2
Burlington Avenue (D)	C-10
Burnwell Avenue (L)	E-6
Butler Drive (T)	H-3
Cadet Circle (L)	D-7
Caladium Court (T)	B-17
Calumet Street (D)	B-8
Cambria Street (L)	D-8
Cambridge Court (T)	E-1
Camner Avenue (L)	C-6
Candice Court (T)	C-12
Candlestick Court (T)	H-4
Cardinal Court (T)	D-1
Carlisle Street (T)	E-13
Carter Street (L)	D-9
Caswell Street (L)	C-9
Cayuga Avenue (L)	D-7
Cedar Brook Drive (L)	G-11
Cemetery Road (T)	H-9
Center Drive (D)	B-11
Central Avenue (T)	D-12
Central Avenue (L)	D-9
Chapin Circle (T)	C-1
Charlton Place (T)	D-11
Chestnut Corner (T)	E-1
Chicory Lane (T)	F-12
Christen Court (L)	D-5
Christophel Drive (D)	A-12
Church Street (L)	E-7
Cider Mill Court (T)	A-1
Clark Street (L)	D-7
Clermont Court (T)	F-3
Cloverfield Court (T)	C-13
Cloverside Drive (L)	C-5
Cloyes Avenue (D)	B-6
Cobblestone Court (T)	G-4
Colonial Avenue (L)	D-7
Colonial Meadows (T)	K-6
Colony Drive (D)	B-11
Columbia Avenue (D)	B-11
Columbia Avenue (T)	C-11
Commerce Parkway (L)	D-10
Commonwealth Lane (T)	J-13
Como Lake Park	G-5
Como Park Boulevard (L)	C-6
Como Park Boulevard (T)	A-6
Conner Drive (D)	C-11
Conrad Street (D)	B-7
Conway Avenue (D)	B-7
Cotton Street (L)	C-9
Country Mansions (T)	H-7
Country Place (T)	B-3
Countryview Way (T)	D-12
Court Street (L)	E-7,8
Coventry Green (T)	A-2
Covington Lane (T)	J-13
Cowing Street (L)	C-9
Crane Street (D)	C-10
Crawford Street (L)	C-7
Creekwood Drive (T)	E-5
Cumberland Street (T)	E-13
Daggett Lane (L)	D-6
Daniel Drive (T)	B-14
Darien Court (T)	K-13
Darwin Drive (D)	A-11
Deepwood Place (T)	B-2
Deerpath Drive (T)	C-12
Deeridge Drive (T)	F-12
Denton Drive (T)	E-13
Devonshire Lane (T)	F-2
Didion Road (T)	H-1
Division Street (L)	D-8
Division Street (T)	B-15
Doe Haven Circle (D)	C-12
Domino Court (D)	A-12
Donna Lea (T)	D-11
Dorchester Court (T)	E-1
Doris Avenue (L)	C-5
Dorset Drive (D)	B-11
Dover Court (T)	H-6
Drullard Avenue East (L)	D-9
Drullard Avenue West (L)	C-9
Dudley Place (L)	C-7
Eagle Terrace (D)	C-11
Easton Street (D)	A-8
Eastwood Parkway (T)	A-3
Edgewood Road (L)	D-5
Edward Street (T)	D-10
Eliot Avenue (D)	A-10
Ellicott Place (L)	B-10
Ellie Court (T)	T-1
Elm Place (L)	E-8
Elmwood Avenue (D)	A-7
Embry Place (L)	D-10
Enchanted Forest North (T)	B-1
Enchanted Forest South (T)	A-1
English Park Village (T)	C-17
Enterprise Drive (T)	P-12
Entry Drive (D)	A-11
Erie Street (L)	H-8
Evergreen Drive (T)	T-1
Fairfield Avenue (L)	C-6
Falcon Drive (D)	C-11
Farmingdale Court (T)	C-13
Farmview Court (T)	J-13
Field Avenue (L)	C-7
Fieldstone Lane (T)	C-1
Fifth Avenue (L)	D-5
First Avenue (L)	C-5
Florence Place (L)	D-5
Force Drive (T)	C-2
Forestream Drive (T)	A-1
Forestview Drive (D)	B-11
Forton Drive (T)	D-13
Fourth Avenue (L)	D-5
Fox Hunt Road (T)	C-12
Fox Trace (T)	C-4
Foxwood Row (T)	A-1
Franklin Street (L)	D-7
Freeman Road (T)	A-16
French Road (D)	A-11
Gale Drive (T)	G-7
Garfield Street (L)	C-7
Garfield Street East (L)	D-7
Genesee Street (T)	E-16
George Drive (L)	B-6
Giallanza Drive (T)	D-1
Giele Avenue (T)	A-6
Glendale Drive (T)	G-6
Glenhollow Drive (T)	G-4
Gloucester Avenue (T)	F-13
Gordon Avenue (L)	C-6
Gould Avenue (D)	A-8
Grace Way (T)	G-7
Grafton Court (T)	G-7
Grambo Drive (T)	H-6
Grant Avenue (D)	A-10
Grant Street (L)	C-7
Greenbriar Drive (T)	B-12
Greenmeadow Drive (T)	B-12
Gunnville Road (T)	J-16
Hall Road (T)	J-1
Hampton Court (T)	F-3
Hanna Street (L)	C-7
Hanover Street (T)	E-13
Hanwell Place (D)	A-12
Harewood Run (T)	B-1
Harlan Street (D)	C-10
Harold Place (L)	C-9
Harris Hill Road (T)	C-14
Harvey Drive (L)	B-5
Haskell Drive (T)	C-14
Hawley Avenue (L)	C-9
Hawro Street (D)	B-8
Hawthorne Trail (T)	A-1
Heathrow Court (T)	E-2
Heather Lane (L)	D-7
Hedge Lane (T)	G-11
Hemlock Lane (T)	D-1
Heritage Drive (T)	B-12
Hess Place (T)	D-11
Hidden Trail (T)	D-4
Highland Place (L)	D-9
Hill Valley Drive (T)	A-13
Hillside Parkway (T)	B-13
Hinchey Avenue (L)	C-10
Holland Avenue (L)	E-7
Home Road (T)	B-14
Home Road East (T)	B-14
Home Road West (T)	B-14
Hopkins Place (L)	D-10
Houston Street (D)	C-10
Hunters Lane (T)	G-12
Huntington Court (T)	F-2
Huntley Drive (L)	E-7
Huntley Place (L)	E-6
Ida Place (L)	D-8
Idlebrook Court (T)	C-12
Impala Parkway (T)	D-12
Inwood Place (L)	E-7
Iroquois Avenue (L)	D-10
Iroquois Avenue (T)	D-11
Irwinwood Road (L)	C-6
Irwinwood Road South (L)	B-5
Ivy Way (L)	F-6
James Place (L)	D-7
Jefferson Avenue (T)	A-6
Jenny Lane (L)	G-7
Jillian Lane (T)	F-5
Jonquille Court (T)	E-11
Joseph Drive (T)	E-3
Juniper Boulevard (T)	F-12,13
Katelyn Lane (T)	G-4
Katherine Street (T)	D-11
Kelly Court (L)	C-5
Kelly Ann Drive (T)	G-13
Kennedy Court (T)	D-11
Kent Place (T)	F-13
Keysa Park	E-9
Kibler Drive (D)	A-12
Kieffer Avenue (D)	A-7
Kokomo Street (D)	B-8
Kokomo Street South (D)	B-7
Krieger Street (D)	A-11
Kurtz Avenue (L)	C-7
Lake Avenue (L)	D-5
Lake Avenue (T)	E-2
Lake Forest Parkway (T)	D-2
Lakeside Crescent (L)	E-6
Lancaster Avenue (L)	C-5
Lancaster Parkway (T)	L-11
Larkspur Lane (T)	B-17
Laverack Avenue (D)	B-9
Laverack Avenue (L)	C-9
Legion Parkway (L)	D-7
Lenox Street (L)	D-6
Leonard Drive (D)	C-11
Liberty Street (D)	A-7
Liberty Avenue (L)	C-5
Lincoln Street (D)	A-10
Lindan Drive (D)	A-12
Lindan Court (D)	A-11
Linden Avenue (L)	D-6
Litchfield Avenue (D)	A-8
Little Street (D)	B-9
Livingston Street (L)	E-9
Logan Lane (T)	H-6
Lombardy Street (L)	E-6
Louis Drive (L)	B-5
Lucia Court (L)	B-12
Madison Street (L)	D-6
Magrum Lane (T)	E-13
Main Street (T)	B-15
Main Street (D)	B-9
Main Street West (L)	D-8
Manitou Street (D)	B-8
Maple Avenue (L)	E-7
Maple Drive (T)	A-16
Maple Drive North (T)	B-17
Marengo Street (D)	A-8
Marengo Street South (D)	A-7
Margaretta Street (T)	D-11
Marky Avenue (T)	D-10
Marrano Drive (T)	A-11
Martha Drive (T)	C-15
Mason Place (L)	D-9
Matthews Drive (T)	D-12
Meadow Lea Drive (T)	D-11
Meadow Lea Park	C-11
Mechanic Street (L)	C-8
Meridan Street (D)	A-8
Michael Anthony Lane (T)	A-3
Michaels Walk (T)	G-4
Middlebury Lane (T)	K-13
Middlesex Road (D)	A-11
Miller Street (D)	B-7
Miller Street (T)	B-4,6
Milton Drive (L)	B-5
Minden Street (L)	A-8
Monroe Avenue (T)	A-6
Montauk Lane (T)	G-6
Morgan Street (D)	B-10
Mountview Place (L)	C-9
Muirfield Lane (T)	L-7
Muskingum Street (D)	B-9
Nashua Court (T)	D-5
Nathan's Trail (T)	G-4
Neoga Street (D)	B-9
Newberry Lane (T)	E-11
Newell Avenue (L)	D-9
Nicholas Lane (T)	E-3,4
Nichter Road (T)	J-9
Norris Avenue (L)	C-7
Northbrook Court (L)	C-1
Northfield Lane (T)	K-13
Northwood Drive East (T)	A-4
Northwood Drive West (T)	A-4
Nottingham Lane (T)	B-1
Oakwood Common (T)	B-12
Oakwood Avenue (L)	D-7
Olanta Street (D)	C-10
Old Lake Avenue (L)	D-6
Old Mill Run (T)	A-1
Old Orchard Common (T)	B-13
Old Post Road (T)	C-3
Old Schoolhouse Road (T)	H-4
Olde Stone Lane (T)	F-6
Olmstead Avenue (D)	A-10
Overlook Court (T)	R-15
Overton Court (T)	E-1
Oxford Avenue (L)	C-6
Palmer Place (L)	D-8
Pardee Avenue (L)	E-6
Park Boulevard (L)	D-7
Park Place (D)	A-8
Park Walk (T)	E-4
Parkdale Drive (T)	G-6
Parkedge Drive (T)	E-4
Parklane Apartments (T)	A-3
Parkside Drive (L)	D-5
Parliament Lane (T)	F-1
Partridge Walk (T)	C-2
Pauline Court (T)	T-1
Pavement Road (T)	K-9
Payne Street East (L)	D-6
Payne Street West (L)	D-6
Peachtree Court (T)	K-3
Pear Tree Lane (T)	K-3
Pearl Street (L)	D-9
Pelhem Road (T)	F-13
Penora Street (D)	B-8
Penora Street (T)	B-4
Penora Street South (T)	B-4
Peppermint Road (T)	L-13
Pershing Avenue (L)	C-8
Petersbrook Circle (T)	B-2
Pheasant Run Lane (T)	C-13
Pine Tree Drive (T)	D-1
Pineview Lane (T)	C-12
Pleasant Avenue (L)	D-8
Pleasant Avenue West (L)	D-8
Pleasantview Drive (T)	C-13
Plumb Creek Trail (L)	G-7
Pondview Court (T)	A-13
Prairie Lane (T)	K-7
Primrose Lane (T)	B-17
Preston Street (D)	A-8
Quail Hollow (T)	B-3
Quail Run Lane (T)	G-11
Queen's Way (T)	B-3
Quincy Avenue (L)	D-5
Rachael Court (T)	H-6
Randolph Street (L)	C-6
Ransom Road (T)	R-7
Ravenwood Drive (T)	C-13
Raynor Place (L)	C-6
Red Clover Lane (T)	F-12,13
Redlein Drive (T)	B-14
Regency Court (T)	A-14
Rehm Road (D)	A-12
Rehm Road (T)	A-12
Reimers Avenue (T)	C-10
Remwood Avenue (T)	D-10
Richmond Street (L)	C-6
Ridgeview Street (D)	B-11
Ridgeway Street (D)	B-11
Robert Drive (L)	B-5
Robins Nest Court (T)	B-3
Robinwood Court (T)	C-12
Rollingwood Drive (T)	E-3
Ronald Drive (T)	D-11
Roosevelt Avenue (L)	C-5
Rose Hill Circle (T)	B-13
Rose Street (T)	F-8
Rotech Drive (T)	J-17
Rue Madeleine Way (T)	F-2
Rumford Street (D)	A-10
Running Brook Drive (T)	B-2
Ryan Street (T)	F-3
St. Anthony Street (T)	G-8
St. David's Road (T)	E-13
St. James Street (D)	B-8
St. John Street (L)	C-7
St. Joseph Street (L)	D-8
St. Mary's Street (L)	C-8
Sagebrush Lane (T)	E-3
Sanilac Street (D)	B-8
Sara Lane (T)	C-3
Sawgrass Lane (T)	L-6,7
Sawyer Avenue (L)	C-9
Schiffler Court (T)	E-4
Schilling Court (L)	C-1
Schlemmer Road (T)	S-15
School Street (L)	E-8
Schwartz Road (T)	M-1
Scott Street (L)	E-8
Second Avenue (L)	D-5
Seitz Avenue (L)	D-12
Seneca Place (T)	E-11
Shadyside Lane (T)	C-12
Sheldon Avenue (L)	C-9
Sherborne Avenue (L)	D-6
Sherwood Road (L)	D-5
Shisler Road (T)	M-16
Short Street (D)	B-7
Siebert Road (T)	F-3
Signal Drive (T)	G-8
Simme Road (T)	S-2
Sixth Avenue (L)	D-5
Slate Bottom Drive (T)	A-1
Southpoint Drive (T)	B-1
Southwest Parkway (L)	C-5
Spohn Drive (D)	B-7
Spring Way (T)	J-9
Spruceland Terrace (T)	D-1
Squirrel Run (T)	B-2
Steinfeldt Road (T)	G-7
Stephens Court (L)	F-6
Sterling Place (T)	E-12
Stone Hedge Drive (T)	G-11
Stony Road (T)	H-12
Stony Brook Drive (T)	G-13
Storer Avenue (T)	B-6
Streamview Lane (T)	A-1
Sturm Street (L)	D-9
Stutzman Road (T)	B-14
Suffield Avenue (D)	A-8
Sugar Mill Court (T)	J-3
Sugarbush Lane (T)	B-1
Summerfield Drive (T)	H-3
Summit Street (T)	C-10
Sussex Lane (T)	F-2
Sweet Brier Court (T)	F-12
Taft Avenue (T)	D-11
Tanglewood Drive (T)	C-12
Terrace Boulevard (D)	A-8
Terrell Street (D)	C-10
Third Avenue (L)	D-5
Thomas Drive(T)	C-1
Thornapple Lane (T)	E-5
Tomahawk Trail (T)	D-4
Town Center (T)	L-13
Town Line Road (T)	T-3
Town Square Drive (T)	H-6
Traceway (T)	E-11
Trails End (T)	D-4
Tranquility Trail (T)	J-13
Transit Boulevard (T)	A-4
Transit Road (T)	A-2
Trenton Avenue (L)	D-6
Trentwood Trail (T)	E-11
Trentwood Trail North (T)	E-11
Trojan Place (L)	D-9
Tyler Street (D)	A-10
Upton Place (L)	C-10
Upton Street (L)	C-10
Valley Overlook Drive (T)	R-15
Vandenburg Avenue (L)	E-9
Veterans Drive (L)	E-10
Via Donato East (T)	B-4
Via Donato West (T)	A-4
Via Tripodi (T)	A-4
Villa Place (L)	E-6
Village View (T)	
Wainwright Court (T)	A-17
Walden Avenue (T)	G-11
Walden Avenue (L)	D-10
Walden Avenue (D)	B-10
Walden Pond Park	R-13
Walnut Creek Trail (T)	B-1
Walter Street (L)	D-7
Walter Winter Drive (L)	F-8
Waltham Avenue (L)	E-5
Ward Road (T)	P-12
Warner Road (T)	B-12
Warner Road (D)	B-11
Warsaw Street (D)	A-8
Warsaw Street South (D)	A-7
Warwick Avenue (L)	E-5
Washington Street (L)	F-6
Washington Place (L)	C-6
Wayne Street (L)	C-8
Wayside Drive (D)	B-11
Weathersfield Lane (T)	K-13
Wehrle Drive (T)	A-17
Wendell Street (T)	B-5
Wendling Court (T)	H-10
Wenona Street (D)	A-8
Wenona Street South (D)	A-7
Wendtworth Court (T)	E-11
Wetherby Way (T)	E-13
West Avenue (D)	A-7
Westfield Avenue (D)	A-6
Westwood Park	L-8
Westwood Road (T)	M-9
Westbury Lane (T)	G-12
Whitestone Lane (T)	G-12
Wildwood Drive (L)	C-5
Wilkshire Place (L)	C-6
William Street (T)	D-4
William-Kidder Road (T)	S-4
Wilma Drive (L)	C-6
Williamsburg Lane (T)	C-4
Willow Ridge Court (T)	C-3
Willow Ridge Lane (T)	C-3
Windcroft Lane (T)	F-2
Windingway (T)	D-2
Windsor Ridge Drive (T)	E-2
Winfield Avenue (L)	E-8
Woodgate Drive (T)	C-3
Woodlawn Avenue (L)	E-6
Woodlawn Avenue (D)	A-7
Woodstream Drive (T)	E-3
Woodview Drive (D)	B-11
Worthington Lane (T)	F-1
Wren Avenue (L)	D-9
Wyandotte Street (D)	B-9

(T) Town of Lancaster (L) Village of Lancaster (D) Village of Depew

AMMENDED 08/26/11

PREPARED BY

ENGINEERING
LAND SURVEYING
WM. SCHUTT & ASSOCIATES, P.C.
37 CENTRAL AVE.
LANCASTER, NY 14086-2143
PH. 716-683-5961
FAX 716-683-0169
WWW.WMSCHUTT.COM